

TREE STAKE (SIZE) CHART

TREE HEIGHT	TREE DIAMETER	STAKE HEIGHT	STAKE SIZE	NO STAKES PER TREE	MIN DEPTH DRIVEN	REMARKS
LINER SIZE 18" TO 30"		18"	1" x 2"	1	6"	AS DIRECTED BY ENGINEER TO OUTLINE BED AREA
3' TO 8'	TO 2"	2/3 HT OF TREE ABOVE GROUND	1 5/8" x 1 3/4"	1	24"	STAKE SIZES ARE NOMINAL FOR ALL TREE STAKES.
8' TO 10'	TO 2"	"	1 5/8" x 1 3/4"	1	24"	TREE WRAPPING - DOWWAX OR BURLAP OR TREE WRAPPING PAPPER, ALL SUBJECT TO APPROVAL OF THE ENGINEER
10' TO 14'	2" TO 3 1/2"	"	2" x 2"	2	24"	STAKING AND WRAPPING IMMEDIATELY FOLLOWS PRUNING.
	4" TO 5"	"	3" x 3"	4	36"	
	5" AND LARGER	GUYED AS DIRECTED IN SPEC AND BY ENGINEER				

GENERAL NOTES

- PLANTINGS SHALL BE ADJUSTED ON SITE TO AVOID CONFLICT WITH ROCK OUTCROPPINGS AND OTHER OBSTRUCTIONS. THE INSPECTING ENGINEER WILL DIRECT PLACEMENT OF ALL PLANTINGS.

LOAMY TOPSOIL FOR BACKFILLING PLANT PITS (PREPARED PLANT TOPSOIL)

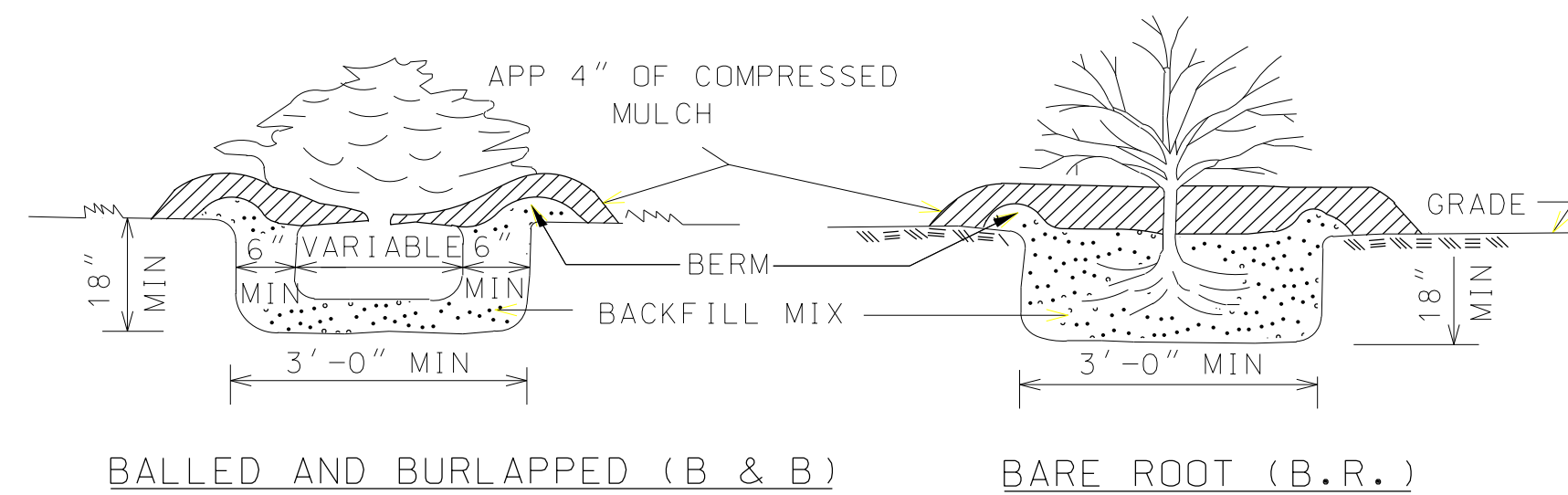
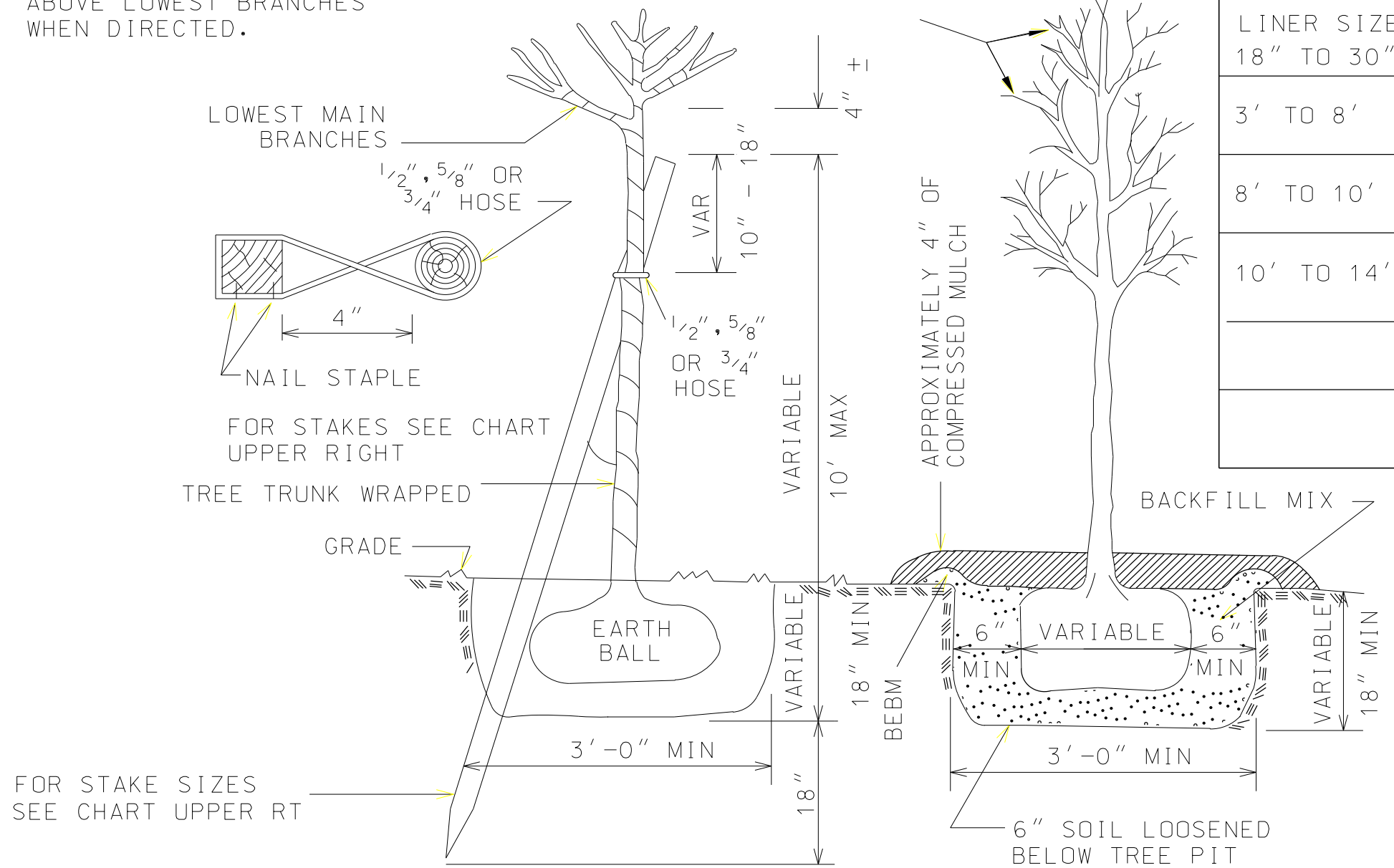
- A - FOUR PARTS LOAMY TOP SOIL - AS PROVIDED BY SPECIFICATIONS.
- B - ONE PART PEAT OR HULLS, SAWDUST, OR DECOMPOSED STABLE MANURE.
- C - TO EACH CUBIC METER THEREOF SHALL BE ADDED BY MIXING 8 LBS OF 8-8-8 COMMERCIAL FERTILIZER AND 5 LBS OF AGRICULTURAL LIMESTONE.

STAKES FOR IDENTIFYING LOCATIONS OF SEEDLINGS AND OTHER SMALL PLANT GROUPS

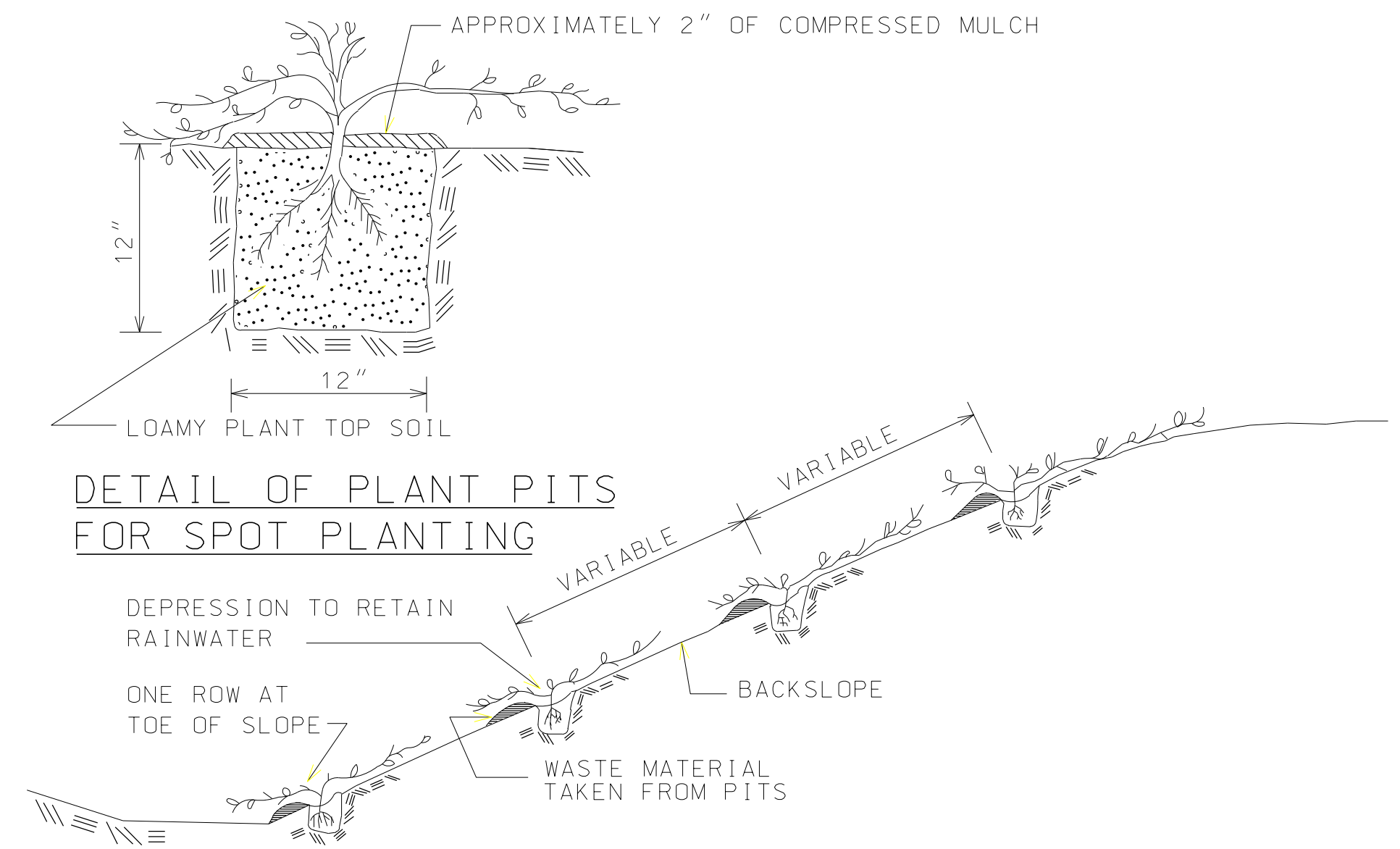
THE AREA PERIMETER OF SEEDLINGS AND SMALL PLANT BEDS SHALL BE DELINEATED BY THE USE OF 1" X 2" X 18" WOODEN ENGINEERING STAKES PLACED 6" OR MORE FROM PLANT STEMS, AND DRIVEN APPROXIMATELY 6" INTO THE GROUND. A SUFFICIENT NUMBER OF STAKES (AS DIRECTED BY THE ENGINEER) SHALL BE PLACED AT EACH BED OR PLANT GROUP TO ALERT EQUIPMENT OPERATORS OF THEIR LOCATIONS. COST OF THE STAKES AND THEIR PLACEMENT SHALL BE INCLUDED IN THE CONTRACTORS UNIT PRICE BID FOR SEEDLINGS OR SMALL PLANTS.

CERTAIN TREES WITH LOW BRANCHES, SUCH AS CEDAR, WILL REQUIRE TIEING ABOVE LOWEST BRANCHES WHEN DIRECTED.

SHALL BE PRUNED AS DIRECTED FOLLOWING MODERN HORTICULTURAL PRACTICES




SHRUBS METHOD OF PLANTING

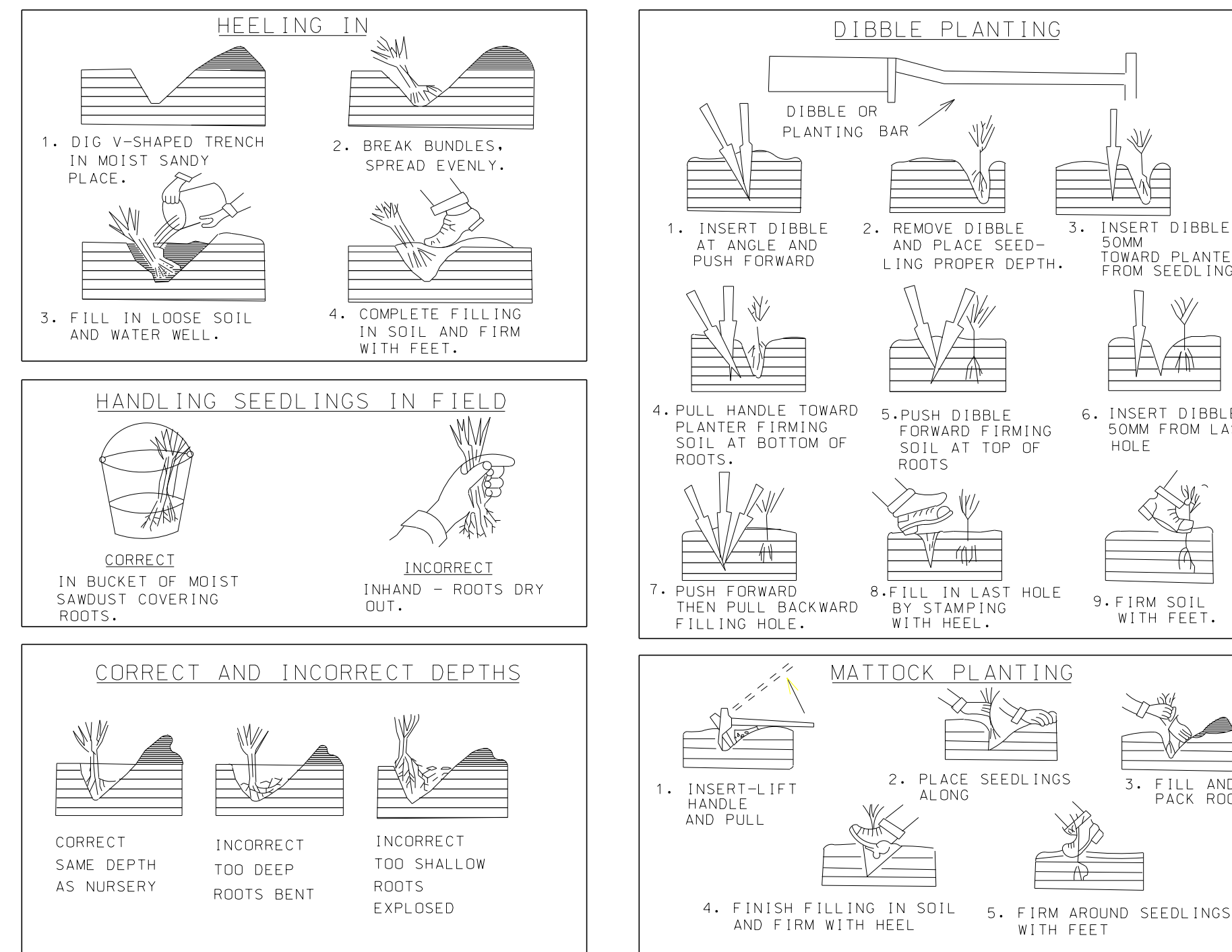


VINES, ROSES AND GROUND COVER SHALL BE PLANTED IN HOLES 12" DEEP AND 12" IN DIAMETER SPACED IN AN IRREGULAR PATTERN ALONG THE SLOPE SHOWN ON THE PLANS AND/OR AS DIRECTED BY THE ENGINEER. THE HOLES SHALL BE BACKFILLED WITH LOAMY TOPSOIL. WHEN VERY POOR OR ROCKY SOIL IS ENCOUNTERED, THE EXCAVATION AND BACKFILL SHALL BE INCREASED AS DIRECTED BY THE ENGINEER (AREAS FOR PLACEMENT OF PLANTS ARE SHOWN ON THE PLANS.)

SPOT PLANTING



NOTE: THE INTENTION OF THIS SKETCH IS TO SHOW GENERAL DESIGN REQUIREMENTS ONLY. SPECIFIC DESIGN REQUIREMENTS FOR EACH PROJECT WILL BE INCLUDED IN THE PROJECT PLANS FOR CONTROL OF PLANTING LAYOUTS AND CONSTRUCTION. IN ALL CASES NATURAL OR PLANTED TREES SHALL BE A MINIMUM DISTANCE OF 35' FROM EDGE OF PVMT.



METHOD OF HANDLING AND PLANTING PINE SEEDLINGS

METHOD OF HANDLING AND PLANTING WILLOW CUTTINGS

WILLOW CUTTINGS SHALL BE FROM 12" TO 18" IN LENGTH AND IF SOIL IS SUFFICIENTLY SOFT MAY BE FORCED IN GROUND BY HAND. IF SOIL IS HARD A DIBBLE OR PLANTING BAR SHALL BE USED AS SHOWN ABOVE. NOT MORE THAN THREE INCHES OF THE WILLOW CUTTING SHALL BE ALLOWED TO REMAIN ABOVE THE SURFACE OF THE SLOPE. PLANTINGS SHALL BE MULCHED WITH ONE TO TWO INCHES OF MATERIAL.

--SPECIFICATIONS--  
CURRENT ALABAMA DEPARTMENT OF TRANSPORTATION

THIS DRAWING REPRESENTS DESIGNS PREPARED FOR USE BY THE ALABAMA DEPARTMENT OF TRANSPORTATION AND IS NOT TO BE COPIED, REPRODUCED, ALTERED, OR USED BY ANYONE, OR ANY ORGANIZATION, WITHOUT THE EXPRESSED WRITTEN CONSENT OF THE ALABAMA DEPARTMENT OF TRANSPORTATION REPRESENTATIVE AUTHORIZED TO APPROVE THIS USE. ANYONE MAKING UNAUTHORIZED USE OF THIS DRAWING MAY BE PROSECUTED TO THE FULLEST EXTENT OF THE LAW.

REVISIONS  
1. Added to CADD on 10-13-00 by J.F.T.

ALABAMA DEPARTMENT OF TRANSPORTATION  
1409 COLISEUM BOULEVARD  
MONTGOMERY, AL 36130-3050

DESIGN BUREAU SPECIAL DRAWING

DETAILS FOR PLANTING AND STAKING

SPECIAL DRAWING NO RP-660 INDEX NO 66001

Bureau Std Engr: D.J.W.  
DRAWN BY: DATE DRAWN: 10-31-74

NOT TO SCALE